

SERVICE SCHEDULE

Vauxhall Rally of Wales

18th - 19th March 2000

Point	Crews	Position	Map Reference	1st Car Due	Time Available	Fuel to Leave	Requirements	Miles to Next Point
1	Supervision 1/2 Management	Podium	Map 6 117/326512	19:10 FRIDAY	-	30 litres	Cars ready to Start Leg 1	

LOCATION

Parade of Competitors at NEWI (Rally HQ), Wrexham - see diagram on facing page

Note the parade will take place in reverse order.

Rally Cars go straight into overnight Parc Ferme

Return to team hotel with crews ASAP

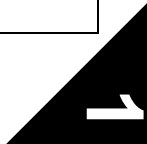
Stage Road

53

— 53

0 Stages before
Main Service

NEXT POINT



SERVICE SCHEDULE

Point	Crews	Position	Map Reference	1st Car Due	Time Available	Fuel to Leave	Requirements	Miles to Next Point												
3	Service 1/2/3 Motorhome	Service A	Map 8	07:46	10'	30 litres														
	Supervision 1/2 Management	(TC 0A)	124/731181																	
<p>LOCATION OFFICIAL SERVICE PARK - A</p> <p>Farmers Mart, Dolgellau - see diagram on facing page</p> <p>Timed <u>IN</u> and <u>OUT</u> of Service</p>								<table style="width: 100%; border-collapse: collapse;"> <thead> <tr> <th style="text-align: left;"><u>Stage</u></th> <th style="text-align: left;"><u>Road</u></th> </tr> </thead> <tbody> <tr> <td></td> <td style="text-align: right;">16</td> </tr> <tr> <td>SS1</td> <td style="text-align: right;">14</td> </tr> <tr> <td></td> <td style="text-align: right;">2</td> </tr> <tr> <td></td> <td style="text-align: right;">14</td> </tr> <tr> <td></td> <td style="text-align: right;">18</td> </tr> </tbody> </table> <p>2 Stages before Main Service</p>	<u>Stage</u>	<u>Road</u>		16	SS1	14		2		14		18
<u>Stage</u>	<u>Road</u>																			
	16																			
SS1	14																			
	2																			
	14																			
	18																			

NEXT POINT

Service 1/2/3 Motorhome	Point 5	REMAIN HERE	0 miles
Supervision 1/2	Point 4	Follow Rally Car via A470 - Aberangell - SS1 and Point 4	16 miles
Management	Point 4	Follow Rally Route via A470 - Aberangell - SS1 and Point 4	16 miles

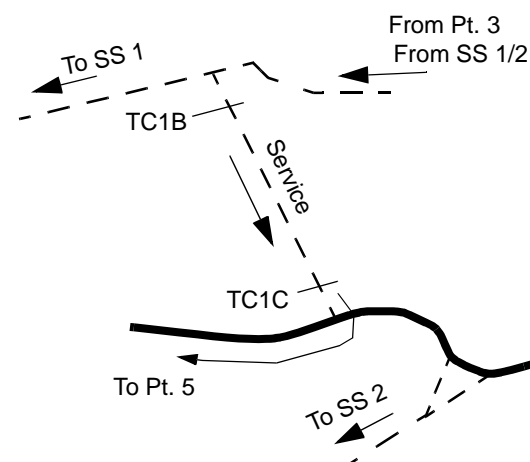
SERVICE SCHEDULE

Point	Crews	Position	Map Reference	1st Car Due	Time Available	Fuel to Leave	Requirements	Miles to Next Point
4	Supervision 1/2 Management	After SS1 (TC 1B)	Map 9 124/806111	09:00	10'	30 litres		

LOCATION

SUPERVISION SERVICE

Service is permitted along 0.4 mile section of forest track. Try and set-up service on left hand side of road close to Out Control (TC1C)



	Stage	Road
		1
SS2	16	14
	<hr/>	<hr/>
	16	15
1 Stage before Main Service		

NEXT POINT

Supervision 1/2	Point 5	Via Aberllefenni - Corris - A487 (Wait for Rally Car) - A470 - Dolgellau and Point 5	17 miles
Management	Point 5	Via Aberllefenni - Corris - A487 - A470 - follow Rally Route - Dolgellau and Point 5	17 miles

SERVICE SCHEDULE

Point	Crews	Position	Map Reference	1st Car Due	Time Available	Fuel to Leave	Requirements	Miles to Next Point														
5	Service 1/2/3 Motorhome	Service B	Map 9	10:10	20'	40 litres																
	Supervision 1/2 Management	(TC 2B)	124/731181																			
<p>LOCATION OFFICIAL SERVICE PARK - B</p> <p>Farmers Mart, Dolgellau - see diagram on facing page</p> <p>Timed <u>IN</u> and <u>OUT</u> of Service</p> <p>Up to 10 minute regroup at exit to Service Park</p>								<table style="width: 100%; border-collapse: collapse;"> <thead> <tr> <th style="text-align: left;"><u>Stage</u></th> <th style="text-align: left;"><u>Road</u></th> </tr> </thead> <tbody> <tr> <td></td> <td style="text-align: right;">25</td> </tr> <tr> <td>SS3</td> <td style="text-align: right;">15</td> </tr> <tr> <td></td> <td style="text-align: right;">20</td> </tr> <tr> <td></td> <td style="text-align: right;">15</td> </tr> <tr> <td></td> <td style="text-align: right;">45</td> </tr> <tr> <td colspan="2" style="text-align: center;">2 Stages before Main Service</td> </tr> </tbody> </table>	<u>Stage</u>	<u>Road</u>		25	SS3	15		20		15		45	2 Stages before Main Service	
<u>Stage</u>	<u>Road</u>																					
	25																					
SS3	15																					
	20																					
	15																					
	45																					
2 Stages before Main Service																						

NEXT POINT

Service 1/2/3 Motorhome	Point 7	REMAIN HERE	0 miles
Supervision 1/2	Point 6	Follow Rally Car via A470 to Aberangell, then via "yellow road" to Point 6. DO NOT FOLLOW RALLY CAR TO SS3 (A458)	16 miles
Management	Point 6	Follow Rally Route via A470 to Aberangell, then via "yellow road" to Point 6. DO NOT FOLLOW RALLY ROUTE TO SS3 (A458)	16 miles

SERVICE SCHEDULE

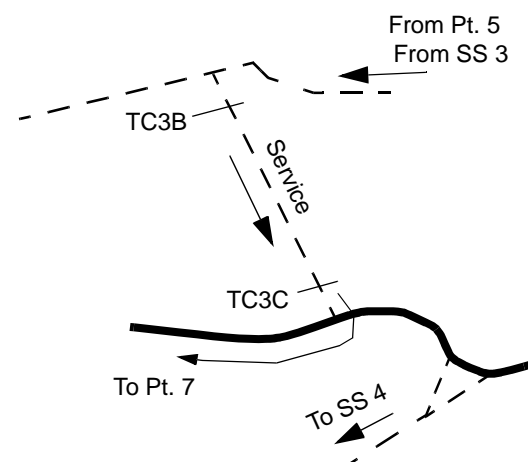
Point	Crews	Position	Map Reference	1st Car Due	Time Available	Fuel to Leave	Requirements	Miles to Next Point
6	Supervision 1/2 Management	After SS3 (TC 3B)	Map 12 124/806111	12:36	10'	30 litres		

LOCATION

SUPERVISION SERVICE

Service is permitted along 0.4 mile section of forest track. Try and set-up service on left hand side of road close to Out Control (TC3C)

Same Location as Point 4



	<u>Stage</u>	<u>Road</u>
		1
SS4	16	14
	<hr/>	<hr/>
	16	15
1 Stage before Main Service		

NEXT POINT

Supervision 1/2	Point 7	Via Aberllefenni - Corris - A487 (Wait for Rally Car) - A470 - Dolgellau and Point 7	17 miles
Management	Point 7	Via Aberllefenni - Corris - A487 - A470 - follow Rally Route - Dolgellau and Point 7	17 miles

SERVICE SCHEDULE

Point	Crews	Position	Map Reference	1st Car Due	Time Available	Fuel to Leave	Requirements	Miles to Next Point															
7	Service 1/2/3 Motorhome	Service C	Map 12	13:46	20'	30 litres																	
	Supervision 1/2 Management	(TC 4B)	124/731181																				
<p>LOCATION OFFICIAL SERVICE PARK - C</p> <p>Farmers Mart, Dolgellau - see diagram on facing page</p> <p>Timed <u>IN</u> and <u>OUT</u> of Service</p> <p>Up to 10 minute regroup at exit to Service Park</p>								<table style="width: 100%; border-collapse: collapse;"> <thead> <tr> <th style="text-align: left;"><u>Stage</u></th> <th style="text-align: left;"><u>Road</u></th> <th style="text-align: right;">Miles</th> </tr> </thead> <tbody> <tr> <td>SS5</td> <td>14</td> <td style="text-align: right;">16</td> </tr> <tr> <td></td> <td></td> <td style="text-align: right;">2</td> </tr> <tr> <td></td> <td style="border-top: 1px solid black;">14</td> <td style="border-top: 1px solid black; text-align: right;">18</td> </tr> <tr> <td colspan="2"></td> <td style="text-align: right;">2 Stages before Main Service</td> </tr> </tbody> </table>	<u>Stage</u>	<u>Road</u>	Miles	SS5	14	16			2		14	18			2 Stages before Main Service
<u>Stage</u>	<u>Road</u>	Miles																					
SS5	14	16																					
		2																					
	14	18																					
		2 Stages before Main Service																					

NEXT POINT

Service 1/2/3 Motorhome	Point 10	Return via same route - Bala - A494 - Llangollen - A5 - A483 Arrive at Service Area by 17:30	53 miles
Supervision 1/2	Point 8	Follow Rally Car via A470 - Aberangell - SS5 and Point 8	16 miles
Management	Point 8	Follow Rally Route via A470 - Aberangell - SS5 and Point 8	16 miles

Point	Crews	Position	Map Reference	1st Car Due	Time Available	Fuel to Leave	Requirements	Miles to Next Point
8	Supervision 1/2 Management	After SS5 (TC 5B)	Map 12 124/806111	15:20	10'	40 litres		

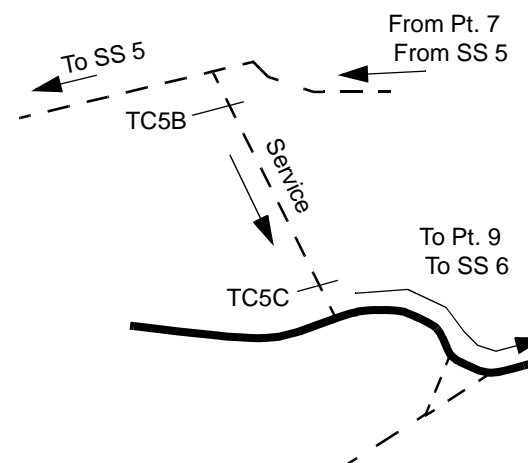
LOCATION

SUPERVISION SERVICE

Service is permitted along 0.4 mile section of forest track. Try and set-up service on left hand side of road close to Out Control (TC5C)

Note: TURN LEFT leaving service and follow Rally Car

Same Location as Point 4



	Stage	Road
		19
SS6	15	24
	<hr/>	<hr/>
	15	43
1 Stage before Main Service		

NEXT POINT

Supervision 1/2	Point 9	Follow Rally Car via A458 - Foel, then via A495 - Point 9	40 miles
Management	Point 9	Follow Rally Route via A458 - Foel, then via A495 - Point 9	40 miles

SERVICE SCHEDULE

Point	Crews	Position	Map Reference	1st Car Due	Time Available	Fuel to Leave	Requirements	Miles to Next Point
9	Supervision 1/2 Management	After SS6 (TC 6B)	Map 14 126/224202	17:22	10'	30 litres	Car Wash	<p style="text-align: right;"><u>Stage</u> <u>Road</u></p> <p style="text-align: right;">24</p> <p style="text-align: right;">— —</p> <p style="text-align: right;">24</p> <p>0 Stages before Main Service</p>
<p><u>LOCATION</u> SUPERVISION SERVICE</p> <p>Wynnstay Farmers plc - see diagram on facing page</p> <p>Timed <u>IN</u> and <u>OUT</u> of Service</p>								

NEXT POINT

Supervision 1/2	Point 10	Follow Rally Car via A495 - A483 - A5 - A483 to Point 10	24 miles
Management	Point 10	Follow Rally Route via A495 - A483 - A5 - A483 to Point 10	24 miles

SERVICE SCHEDULE

Vauxhall Rally of Wales

18th - 19th March 2000

Point	Crews	Position	Map Reference	1st Car Due	Time Available	Fuel to Leave	Requirements	Miles to Next Point
11	Supervision 1/2 Management	Parc Ferme (TC 6E)	Map 15 117/326512	19:05	-	-		<p style="text-align: right;"><u>Stage</u> <u>Road</u></p> <p style="text-align: right;">45</p> <p style="text-align: center;">—</p> <p style="text-align: right;">45</p> <p>0 Stages before Main Service</p>
<p><u>LOCATION</u> Parc Ferme at NEWI (Rally HQ), Wrexham - see diagram on facing page</p>								

NEXT POINT

Supervision 1/2	Point 12 (tomorrow)	Return to Hotel ASAP	
Management	Point 12 (tomorrow)	Return to Hotel ASAP	



SERVICE SCHEDULE

Point	Crews	Position	Map Reference	1st Car Due	Time Available	Fuel to Leave	Requirements	Miles to Next Point
13	Service 1/2/3 Motorhome	Service E	Map 18	06:30	10'	35 litres	Remove Jump Battery	
	Supervision 1/2 Management	(TC 6G)	136/092905					

LOCATION

OFFICIAL SERVICE AREA - E

Coleg Powys, Newtown - see diagram on facing page

Timed IN and OUT of Service

Stage Road

		22
SS7	15	1
	<u>15</u>	<u>23</u>

2 Stages before
Main Service

NEXT POINT

(Service 1/2/3) (Motorhome)	Point 15	Leave directly from hotel - Via A489 - A470 - Llanidloes - A44 and Point 15. Arrive at Service Area by 08:00.	25 miles
Supervision 1/2	Point 14	Follow Rally Car via A489 - A470 - B4518 - SS7, then continue to Point 14	25 miles
Management	Point 14	Follow Rally Route via A489 - A470 - B4518 - SS7, then continue to Point 14	25 miles

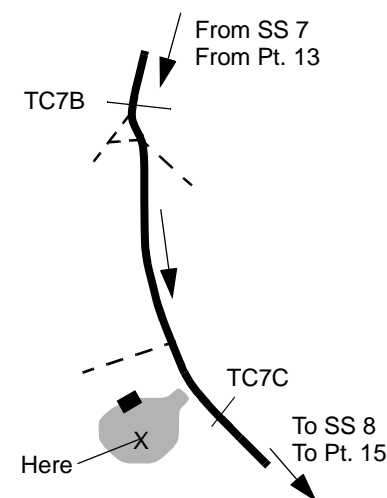
Point	Crews	Position	Map Reference	1st Car Due	Time Available	Fuel to Leave	Requirements	Miles to Next Point
14	Supervision 1/2 Management	After SS7 (TC 7B)	Map 19 136/856875	07:55	10'	25 litres		

LOCATION

SUPERVISION SERVICE

Service is permitted along 0.3 mile section of road. Try and set-up service in picnic area close to Out Control (TC7C)

NOTE: Limited Service Time



	Stage	Road
SS8	15	1
		2
	15	3
1 Stage before Main Service		

NEXT POINT

Supervision 1/2	Point 15	Via single-track road - A44 and Point 15	15 miles
Management	Point 15	Via single-track road - A44 and Point 15	15 miles

SERVICE SCHEDULE

Point	Crews	Position	Map Reference	1st Car Due	Time Available	Fuel to Leave	Requirements	Miles to Next Point
15	Service 1/2/3 Motorhome	Service F	Map 19	08:41	20'	30 litres	Remove Jump Battery	
	Supervision 1/2 Management	(TC 8B)	136/830848					

LOCATION

OFFICIAL SERVICE AREA - F

Sweet Lamb - see diagram on facing page

Timed IN and OUT of Service

Up to 10 minute regroup at exit to Service Park

Stage Road

		14
SS9	15	2
	<u>15</u>	<u>16</u>

1 Stage before
Main Service

NEXT POINT

(Service 1/2/3) (Motorhome)	Point 16	REMAIN HERE	0 miles
Supervision 1/2	Point 16	REMAIN HERE	0 miles
Management	Point 16		

SERVICE SCHEDULE

Point	Crews	Position	Map Reference	1st Car Due	Time Available	Fuel to Leave	Requirements	Miles to Next Point
16	Service 1/2/3 Motorhome	Service G	Map 20	10:15	20'	35 litres		
	Supervision 1/2 Management	(TC 9B)	136/830848					

LOCATION

OFFICIAL SERVICE AREA - G

Sweet Lamb - see diagram on facing page

Timed IN and OUT of Service

Up to 10 minute regroup at exit to Service Park

Stage Road

		22
SS10	15	
		2
	<u>15</u>	<u>24</u>

2 Stages before
Main Service

NEXT POINT

(Service 1/2/3) (Motorhome)	Point 18	REMAIN HERE	0 miles
Supervision 1/2	Point 17	Follow Rally Car via A44 - A470 - B4518 - SS10, then continue to Point 17	25 miles
Management	Point 17	Follow Rally Route via A44 - A470 - B4518 - SS10, then continue to Point 17	25 miles

Point	Crews	Position	Map Reference	1st Car Due	Time Available	Fuel to Leave	Requirements	Miles to Next Point
17	Supervision 1/2 Management	After SS10 (TC 10B)	Map 21 136/856875	12:01	10'	25 litres		

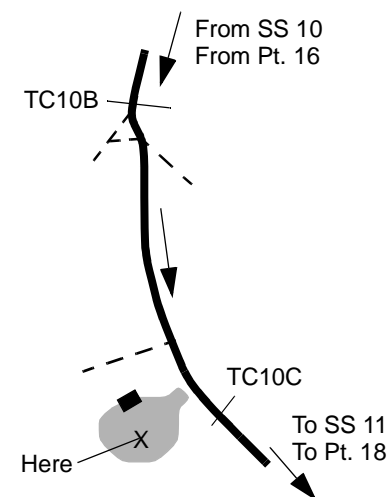
LOCATION

SUPERVISION SERVICE

Service is permitted along 0.3 mile section of road. Try and set-up service in picnic area close to Out Control (TC10C)

NOTE: Limited Service Time

Same Location as Point 14



	Stage	Road
SS11	15	1
		2
	15	3
1 Stage before Main Service		

NEXT POINT

Supervision 1/2	Point 18	Via single-track road - A44 and Point 18	15 miles
Management	Point 18	Via single-track road - A44 and Point 18	15 miles

SERVICE SCHEDULE

Vauxhall Rally of Wales

18th - 19th March 2000

Point	Crews	Position	Map Reference	1st Car Due	Time Available	Fuel to Leave	Requirements	Miles to Next Point
19	Supervision 1/2 Management	FINISH (TC 11G)	Map 22 117/327513	15:37	-	-		

LOCATION

FINISH at NEWI (Rally HQ), Wrexham - see diagram on facing page

Wait for Rally Car to go over finish ramp

Stage Road

0

— —
0

0 Stages before
Finish

NEXT POINT

Supervision 1/2	Point 20	REMAIN HERE	0 miles
Management	Point 20	REMAIN HERE	0 miles

SERVICE SCHEDULE

Point	Crews	Position	Map Reference	1st Car Due	Time Available	Fuel to Leave	Requirements	Miles to Next Point
20	Supervision 1/2 Management	Parc Ferme (TC 11H)	Map 22 117/326512	16:00	-	-		

LOCATION

Final Control and Parc Ferme at NEWI (Rally HQ), Wrexham - see diagram on facing page

Management to collect crews and return to Hotel

Post Event Scrutineering?

Rally Cars in PARC FERME until approx. 20:30

NEXT POINT
